Maps

1. Region
2. Existing Land Uses and Desired Future Conditions
3. Mojave National Preserve Boundary and Wilderness Areas
4. Abandoned Mine Lands
5. Kelso Depot Site Plan
6. Soda Springs (Zzyzx) Developed Area
7. Hole-in-the-Wall Developed Area
8. Granite Mountains Natural Reserve
9. Major Rights-of-Way
10. No Shooting Areas
11. No Camping Areas
12. Mining Claims
13. Cattle Grazing Permits
14. Kelso Depot Existing Site Conditions

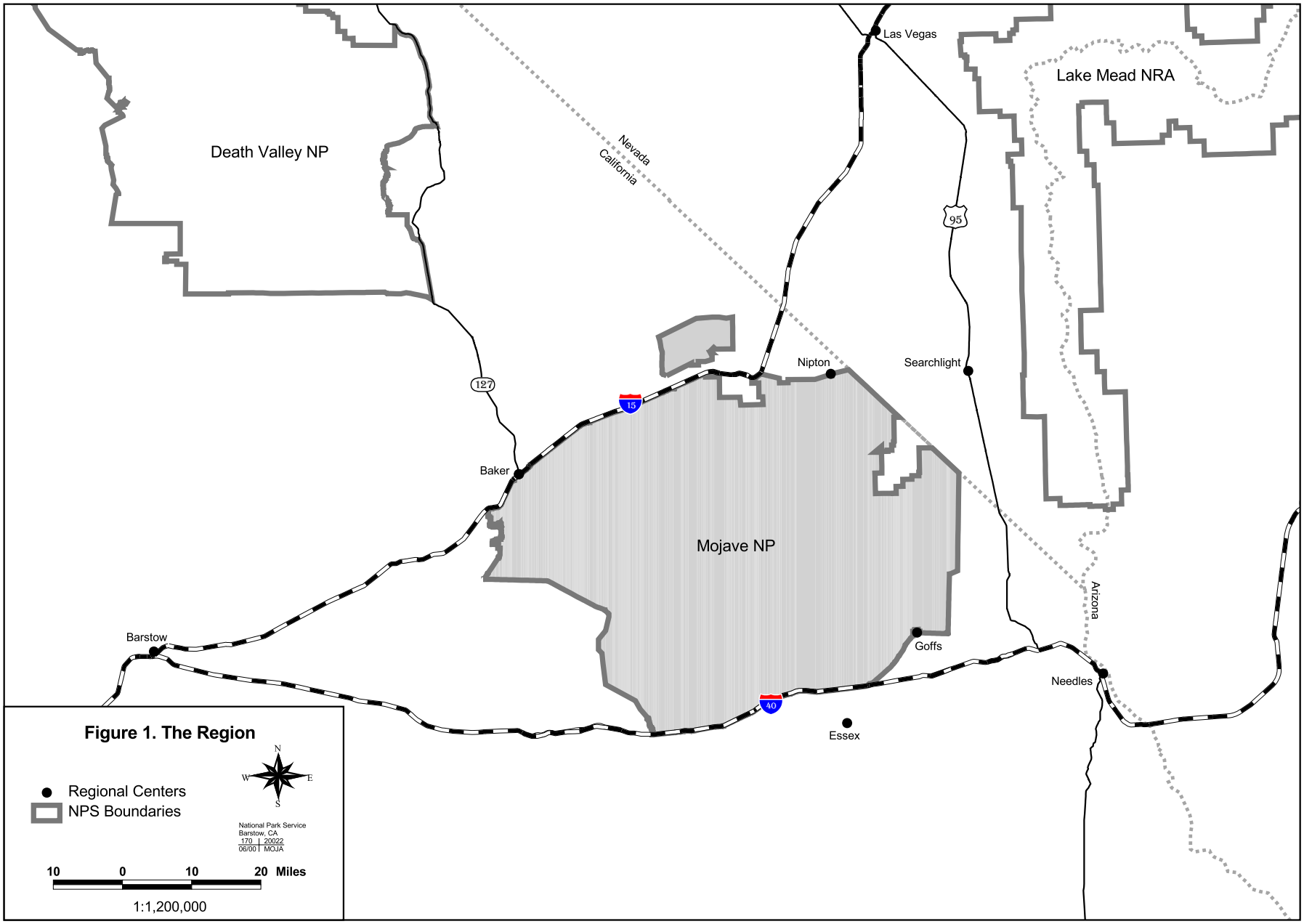

Figure 1. The Region

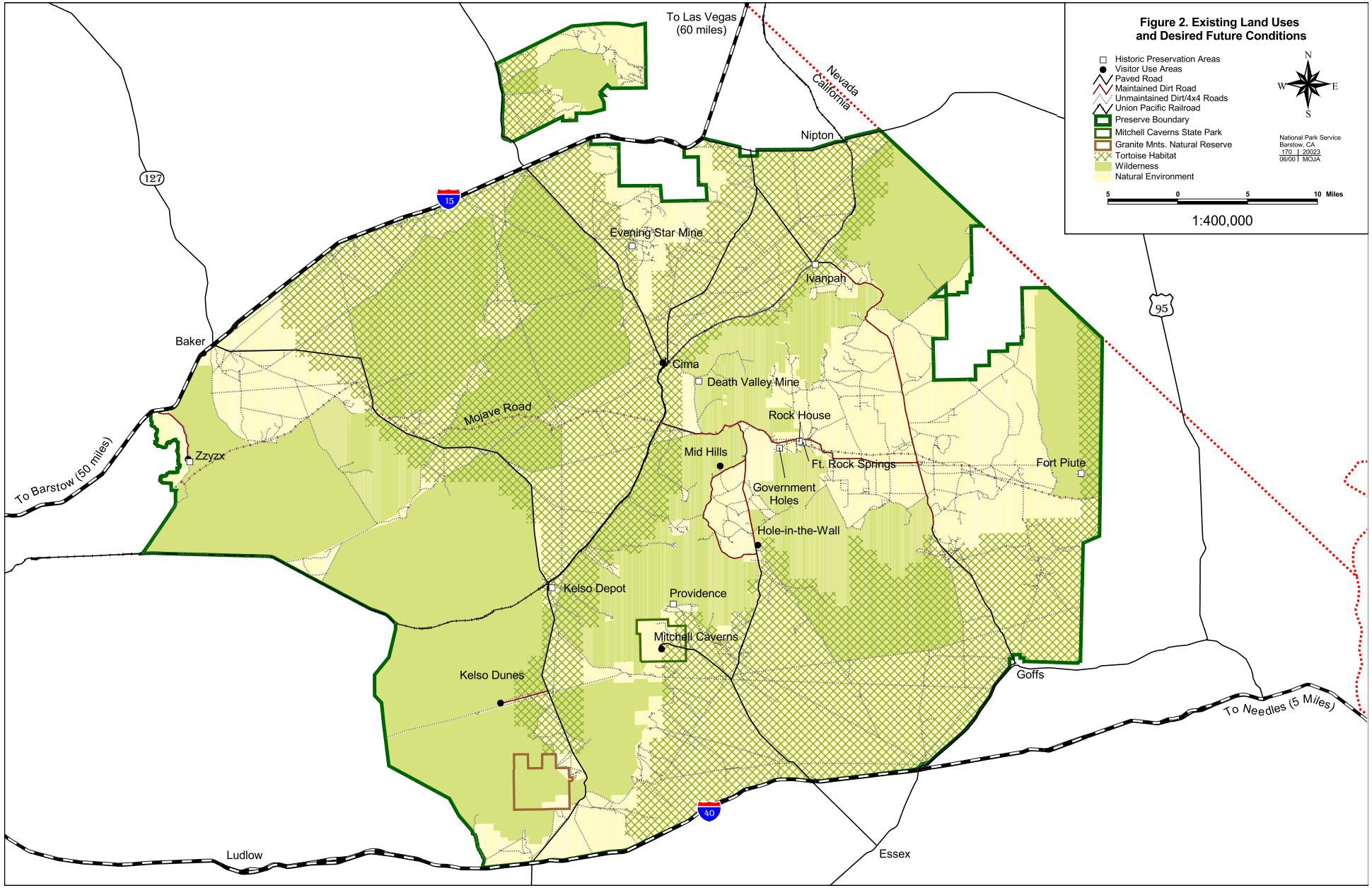
Figure 2. Existing Land Uses
and Desired Future Conditions
Historic Preservation Areas
Visitor Use Areas
Paved Road
Maintained Dirt Road
Unmaintained Dirt/4x4 Roads
Union Pacific Railroad
Preserve Boundary
Mitchell Caverns State Park
Granite Mnts. Natural Reserve
Tortoise Habitat
Wilderness
Natural Environment
N
W
E
S
National Park Service
Barstow, CA
170 | 20023
06/00 | MOJA
5 0 5 10 Miles
1:400,000
To Las Vegas
(60 miles)
Nevada
California
Nipton
127
15
Evening Star Mine
Ivanpah
95
Baker
Cima
Death Valley Mine
Mojave Road
Rock House
Mid Hills
Ft. Rock Springs
Fort Piute
Zzyzx
To Barstow (50 miles)
Government
Holes
Hole-in-the-Wall
Kelso Depot
Providence
Mitchell Caverns
Kelso Dunes
Goffs
To Needles (5 Miles)
40
Ludlow
Essex

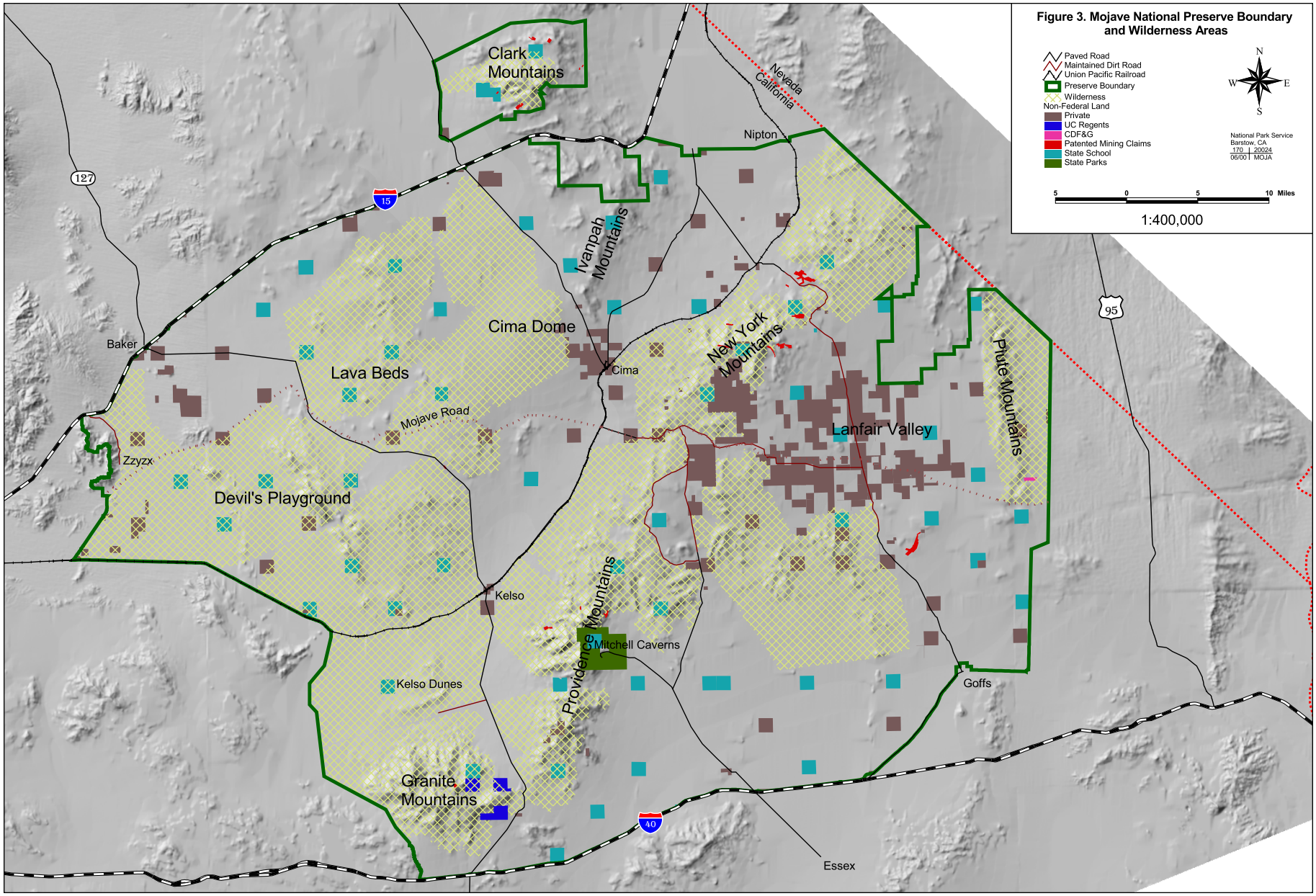

Figure 3. Mojave National Preserve Boundary and Wilderness Areas

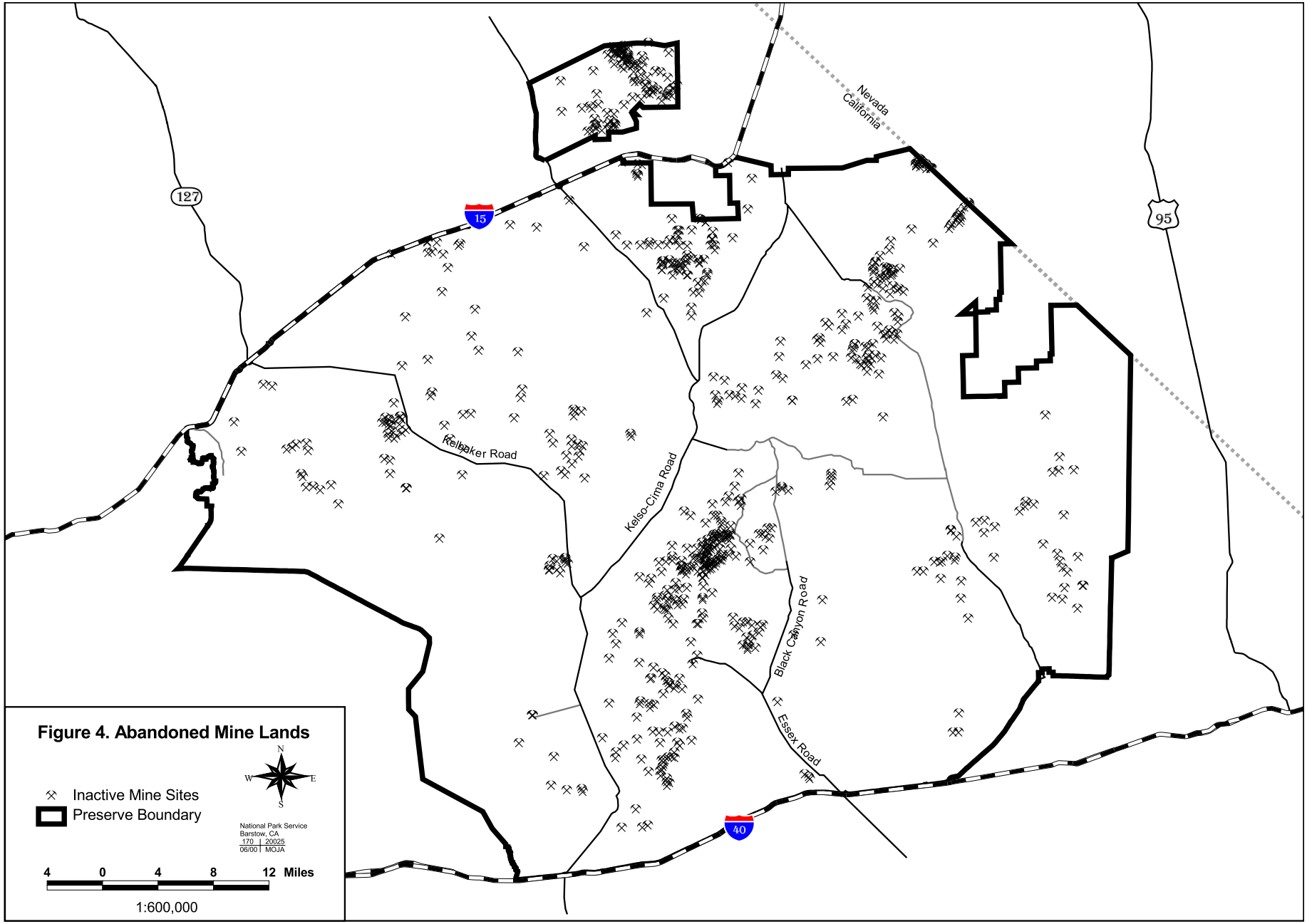

Figure 4. Abandoned Mine Lands

Figure 5. Kelso Depot Proposed Site Plan

Depot and Comfort Station
Existing Tree Canopy

National Park Service
Barstow, CA
170 | 20026
04/01 | MOJA

100 0 100 200 Feet

1:1,500

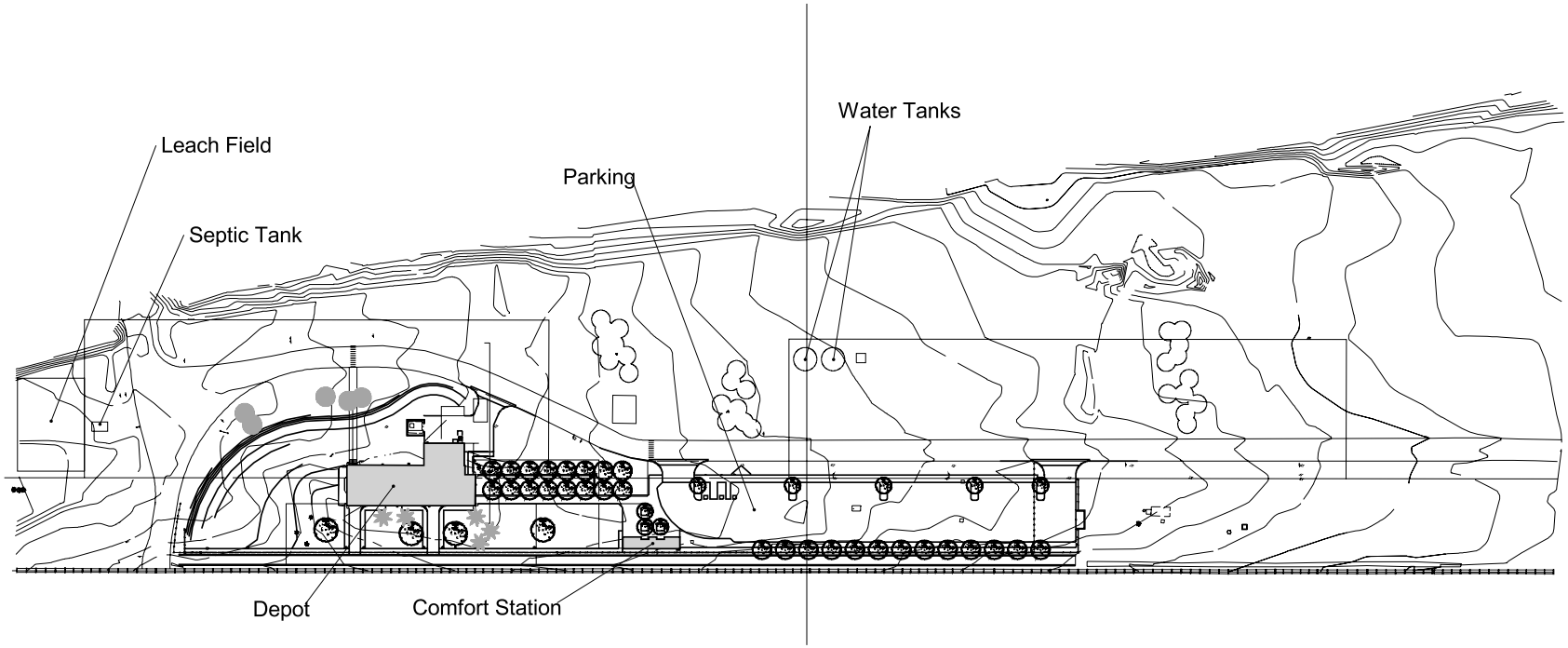

Source: Architectural Resources Group
San Francisco, CA

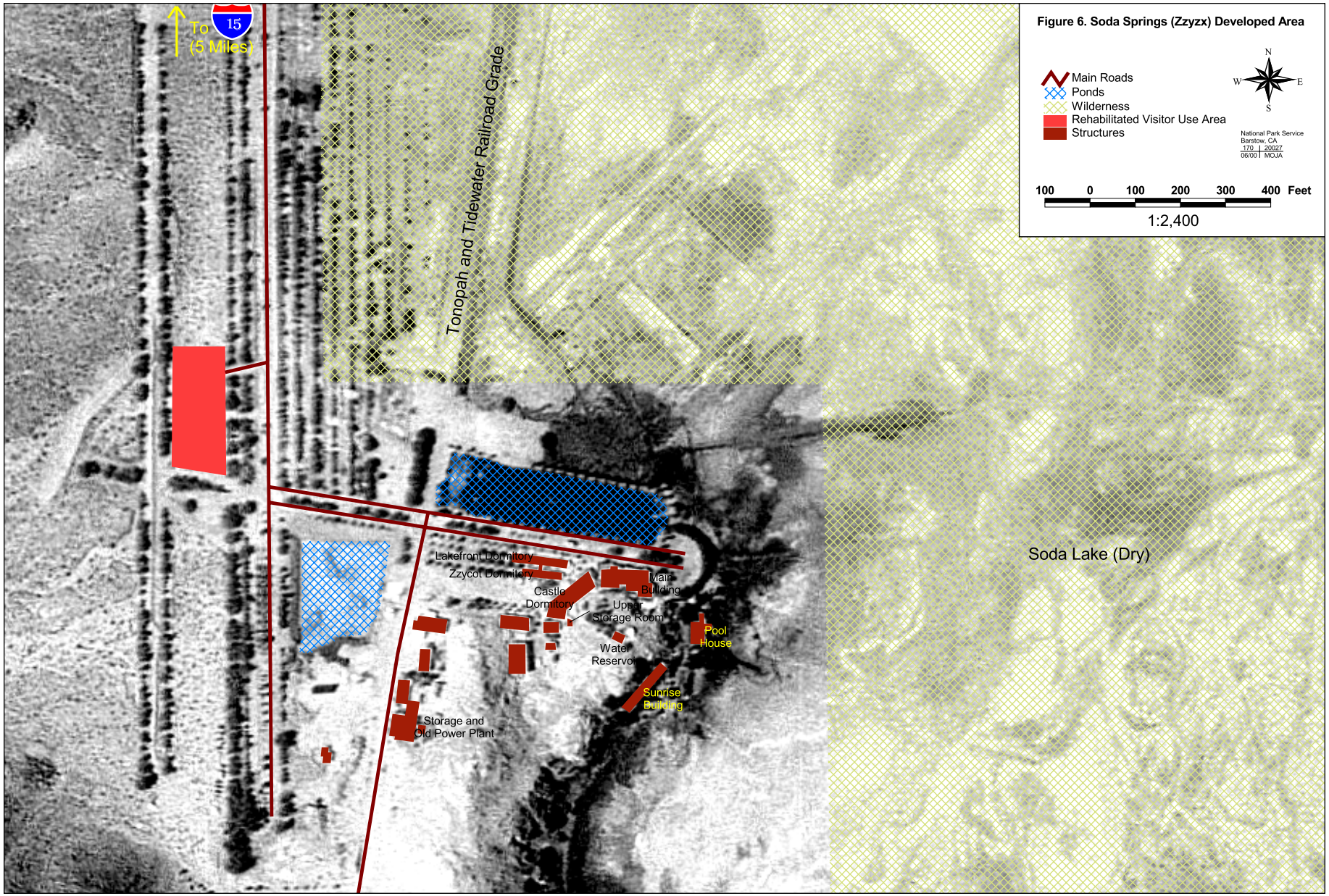

Figure 6. Soda Springs (Zzyzx) Developed Area

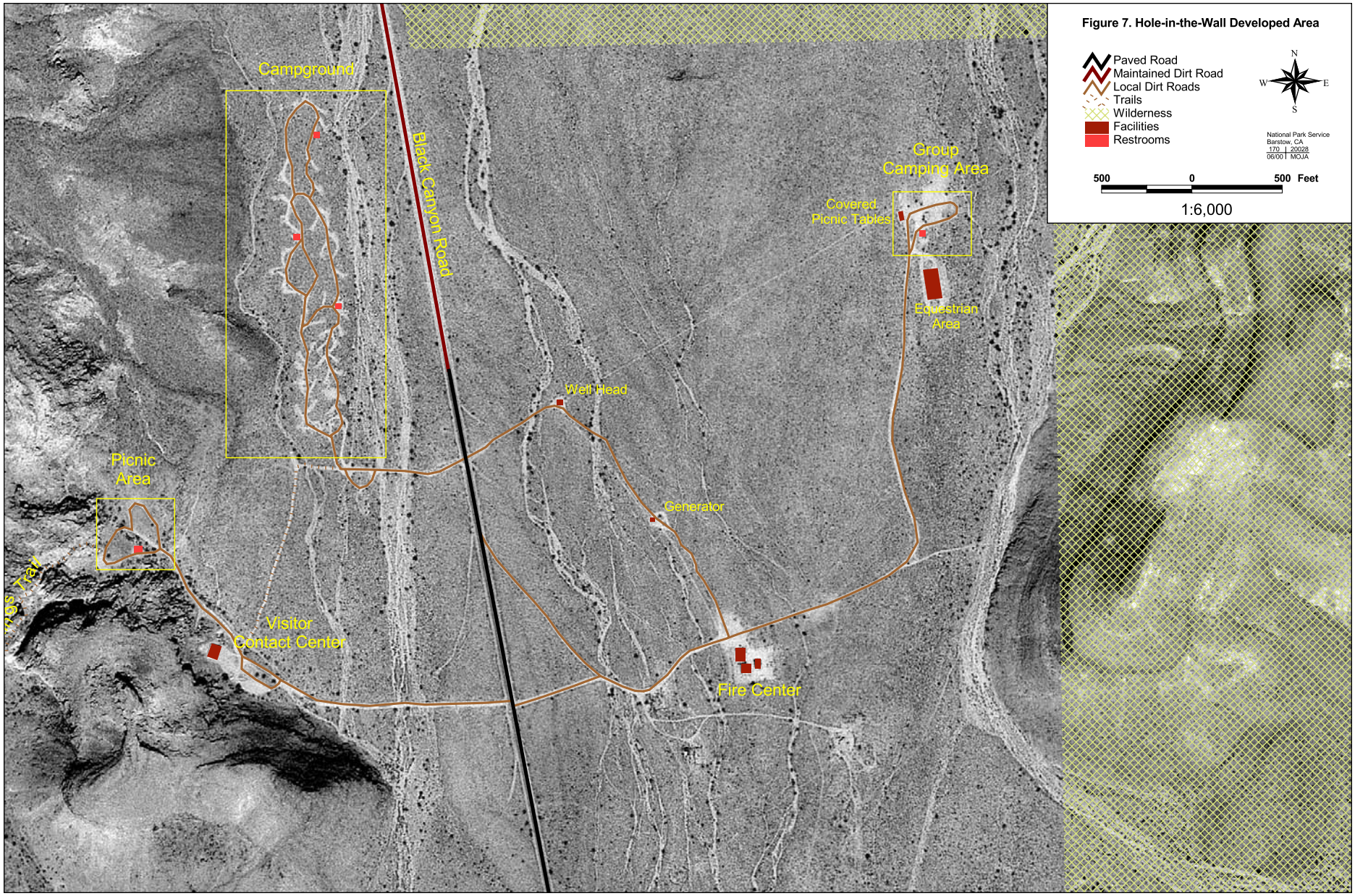

Figure 7. Hole-in-the-Wall Developed Area

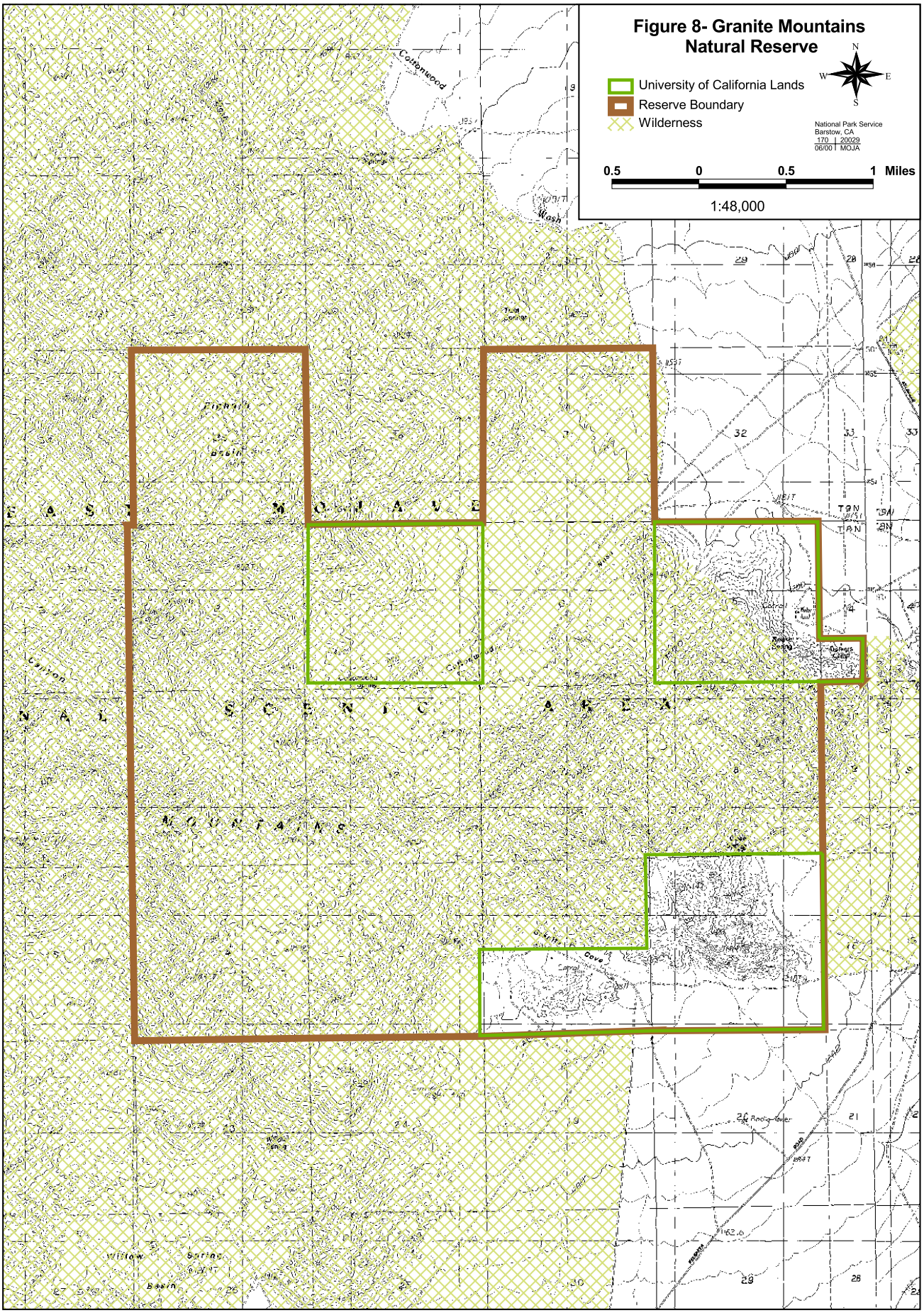

Figure 8- Granite Mountains Natural Reserve

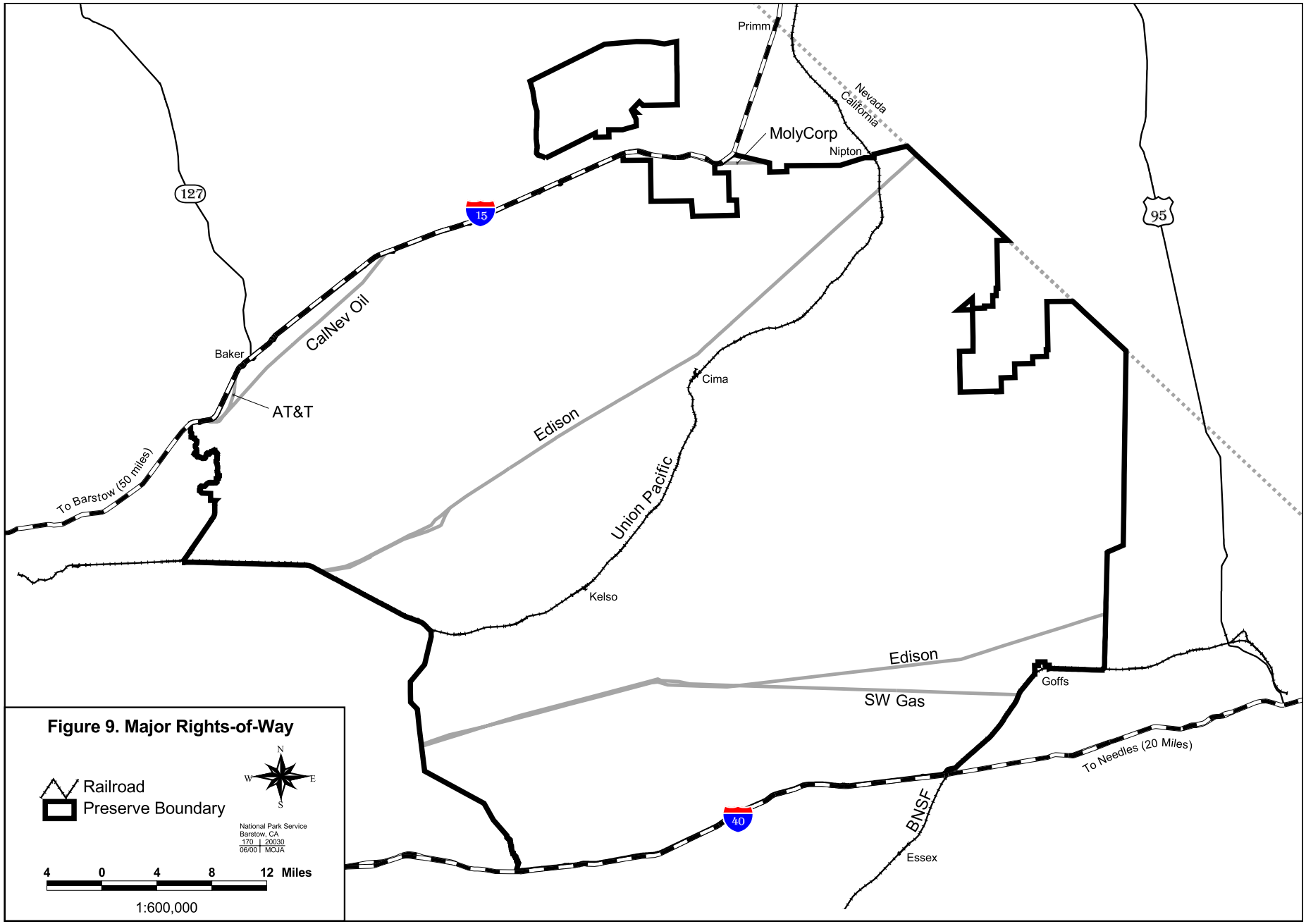

Figure 9. Major Rights-of-Way

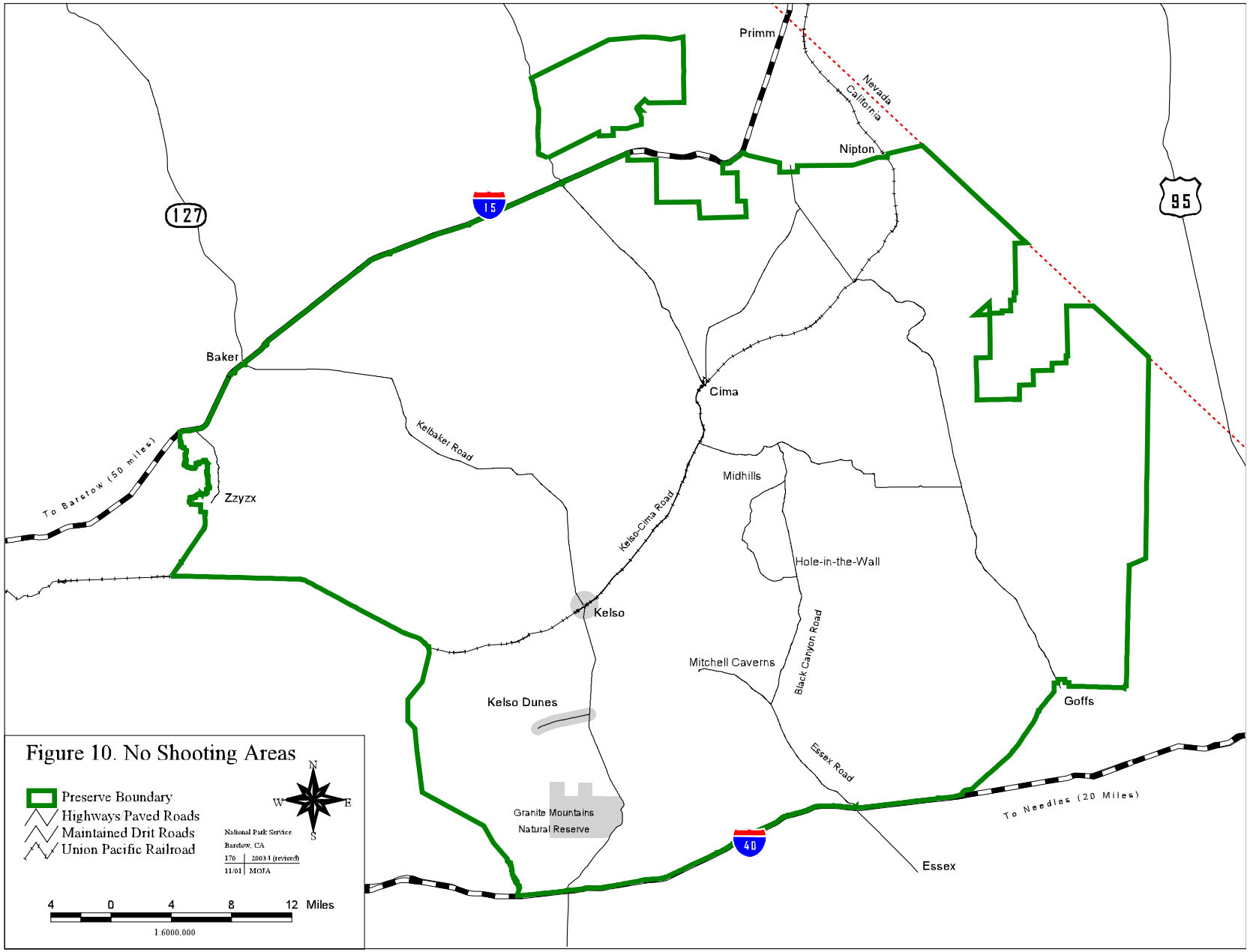

Figure 10. No Shooting Areas

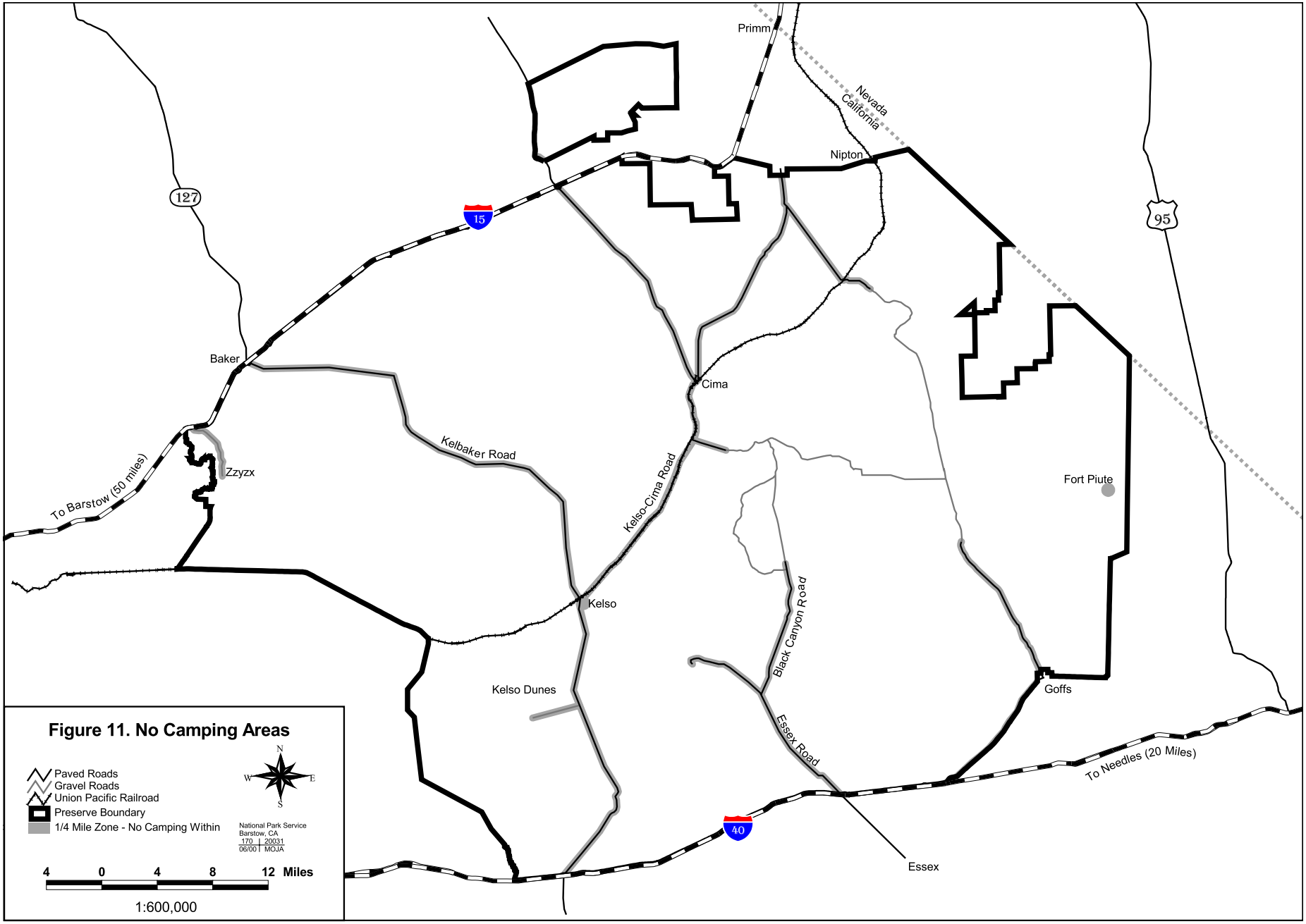

Figure 11. No Camping Areas

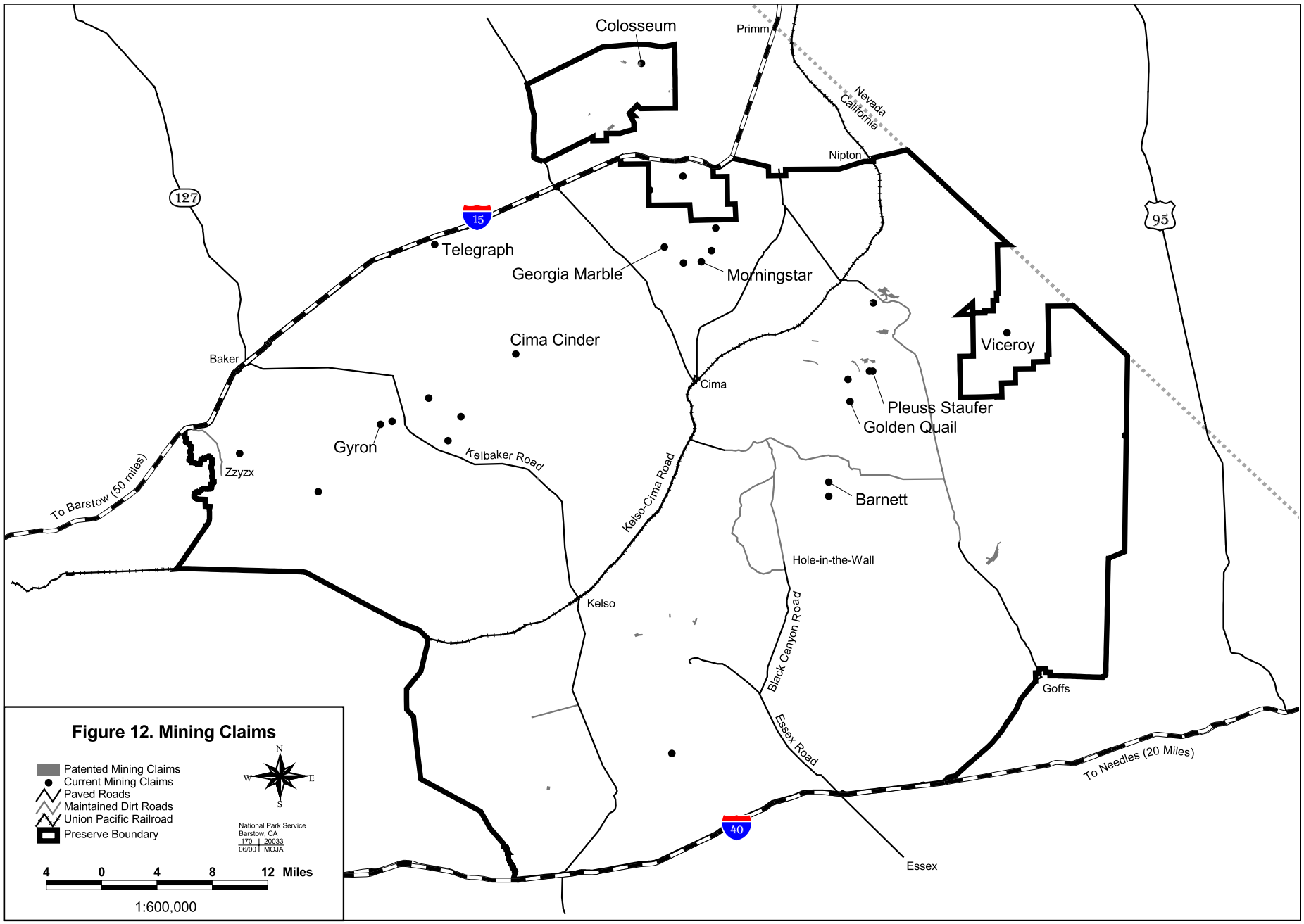

Figure 12. Mining Claims

Name	Aums	Acres
Clark Mountain	371	13914
Colton Hills	2877	190391
Gold Valley	1152	17286
Round Valley	27	4121
Valley View	5069	296535
Valley Wells	853	22976
Piute Valley	0	18514
Totals	13349	563737

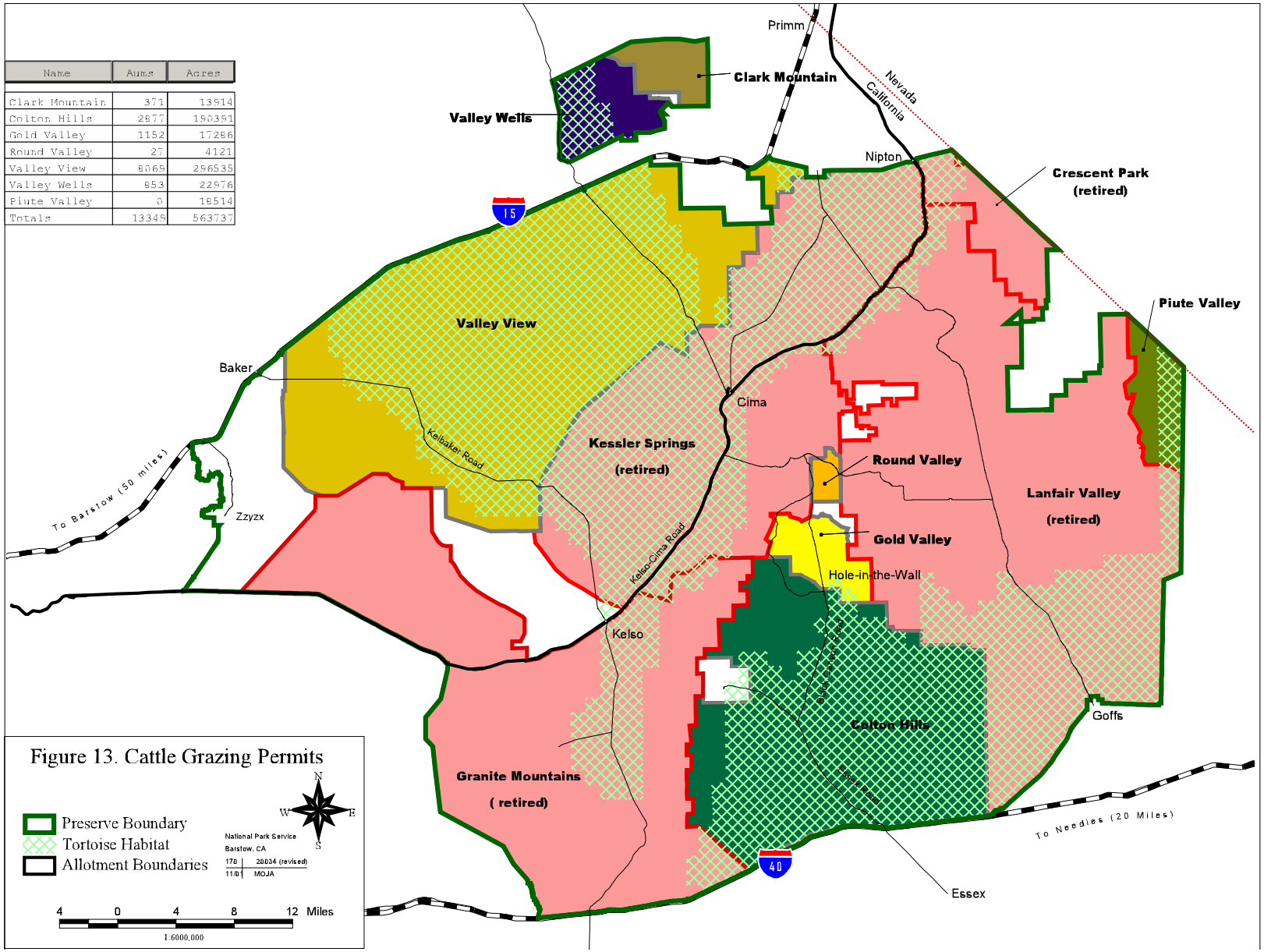

Figure 13. Cattle Grazing Permits

Preserve Boundary
Tortoise Habitat
Allotment Boundaries



Figure 14. Kelso Depot
Existing Site Conditions